














Rice County, MN

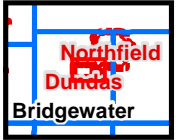
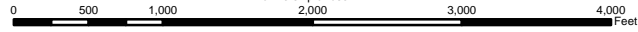
-  River
-  Stream
-  Lakes
-  Park, State Trail, WMA, SNA, AMA
-  Township
-  Section
-  Railroad
-  City Limits
-  COUNTY ROAD
-  COUNTY STATE AID HIGHWAY
-  INTERSTATE/US HIGHWAY
-  STATE HIGHWAY
-  OTHER ROAD



Date Printed: March 9, 2005
GIS by PMC, ProMap Corporation, Ames, Iowa and Rice County



Map features are representations of original data sources and do not replace or modify land surveys, deeds, or other legal instruments defining land ownership or use.



DUNDAS

