














Rice County, MN

-  River
-  Stream
-  Lakes
-  Park, State Trail, WMA, SNA, AMA
-  Township
-  Section
-  Railroad
-  City Limits


-  COUNTY ROAD
-  COUNTY STATE AID HIGHWAY
-  INTERSTATE/US HIGHWAY
-  STATE HIGHWAY
-  OTHER ROAD



Date Printed: December 30, 2004
 GIS by PMC, ProMap Corporation, Ames, Iowa
 and Rice County



Map features are representations of original data
 sources and do not replace or modify land surveys,
 deeds, or other legal instruments defining land
 ownership or use.



Wheatland



Lonsdale

VESELI

JEFFERS CT

50TH ST W



JACKSON AVE



WASHINGTON ST N

CLEVELAND ST

MAIN ST

ITASKA CT

GRACE ST N

GRACE ST S

NORTH ST

BEST ST

50TH ST W